

Directions to Belvoir Archers
Field Location -- Works Lane, Barnstone NG13 9JN

From A46 Newark

From Newark take the A46 to Bingham and exit at the Saxondale Roundabout (Shell Station), then take the A52 towards Grantham. After 3/4 mile, turn right across the dual carriage way towards Langar.

From A52 Grantham

Take the A52 towards Bingham.

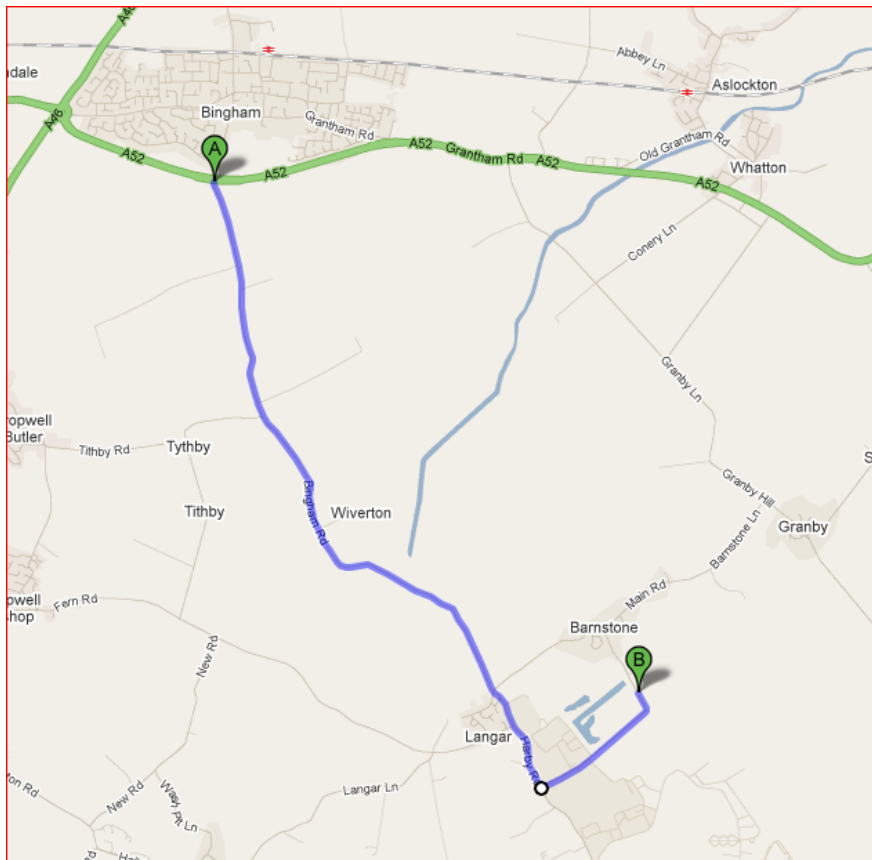
Do not turn into Bingham; follow the Bingham Bypass up the hill. At the top of the hill turn left toward Langar.

Follow the road for 4 miles, going through Langar (do not turn towards Barnstone).

As you leave Langar, turn left onto Coach Gap Lane, towards the Wildflower Farm.

Follow the road past the buildings for just over 1/2 mile, and follow the road to the left.
Beware of the speed bumps

Belvoir Archers shooting field will be on your left just before Lafarge Cement Works.



THERE IS NO ACCESS TO BELVOIR ARCHERS FROM BARNSTONE VIA WORKS LANE.

PARK IN THE CARPARK ON THE RIGHT NEXT TO BARNSTONE COUNTRY CLUB.
NO PARKING ON THE SIDE OF THE ROAD, LARGE CONSTRUCTION TRAFFIC USE THE ROADS BETWEEN
LAFARGE CEMENT WORKS AND COACH GAP LANE

Directions to Belvoir Archers
Field Location -- Works Lane, Barnstone NG13 9JN

A52 from Nottingham

Take the A52 towards Radcliffe and Bingham.

Go along the dual carriage way from Gamston round about for approx. 1.7 miles, past the petrol station and prepare to turn right at the traffic lights towards Cotgrave, Stragglethorpe and Cropwell Bishop

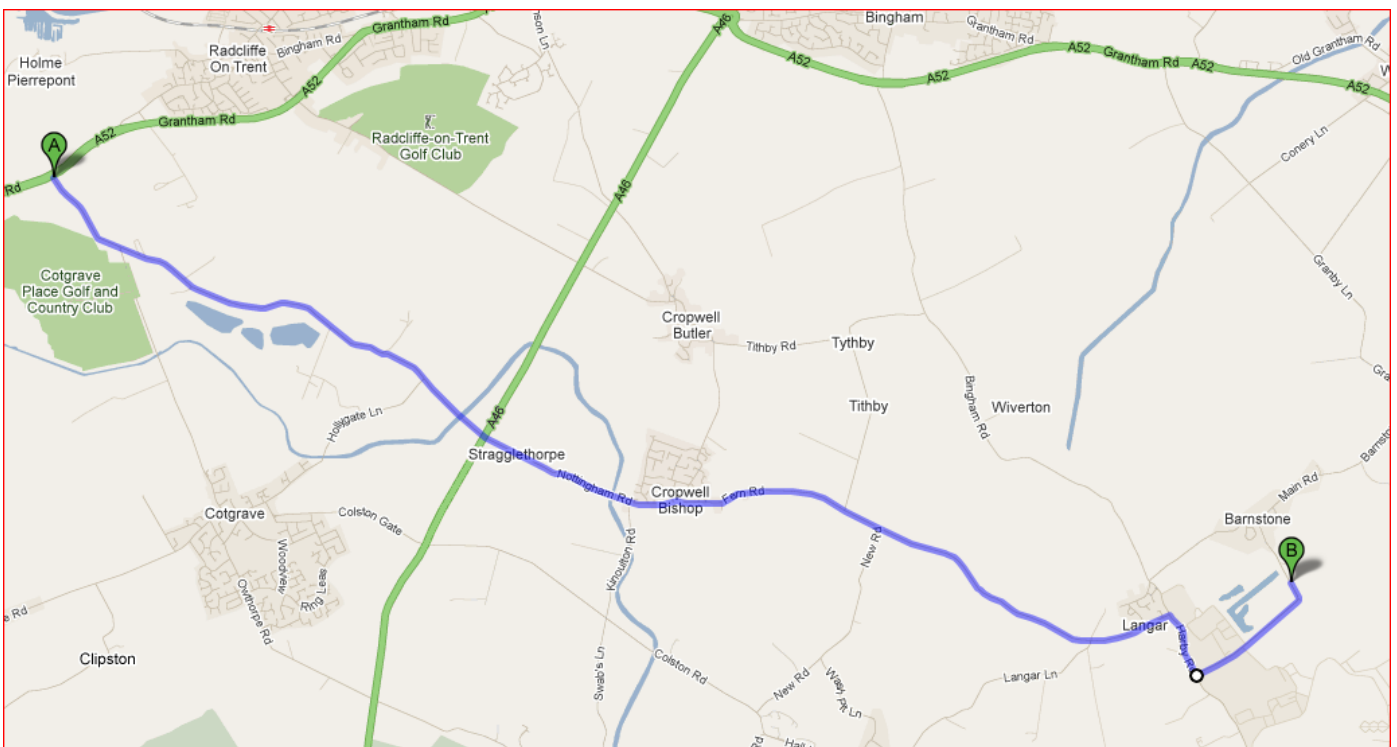
On the B Road, do not turn right to Cotgrave; instead follow the B road for around 7 miles through Cropwell Bishop to Langar

At the T junction in Langar, turn right.

As you leave Langar, turn left onto Coach Gap Lane, towards the Wildflower Farm.

Follow this road past the buildings for just over ½ mile, and follow the road to the left. **Beware of the speed bumps**

Belvoir Archers shooting field will be on your left just before Lafarge Cement Works.



THERE IS NO ACCESS TO BELVOIR ARCHERS FROM BARNSTONE VIA WORKS LANE.

PARK IN THE CARPARK ON THE RIGHT NEXT TO BARNSTONE COUNTRY CLUB.
NO PARKING ON THE SIDE OF THE ROAD, LARGE CONSTRUCTION TRAFFIC USE THE ROADS BETWEEN
LAFARGE CEMENT WORKS AND COACH GAP LANE

Directions to Belvoir Archers
Field Location -- Works Lane, Barnstone NG13 9JN

A46 from Leicester

Turn off the A46 at the Stragglethorpe / Cropwell Bishop Junction

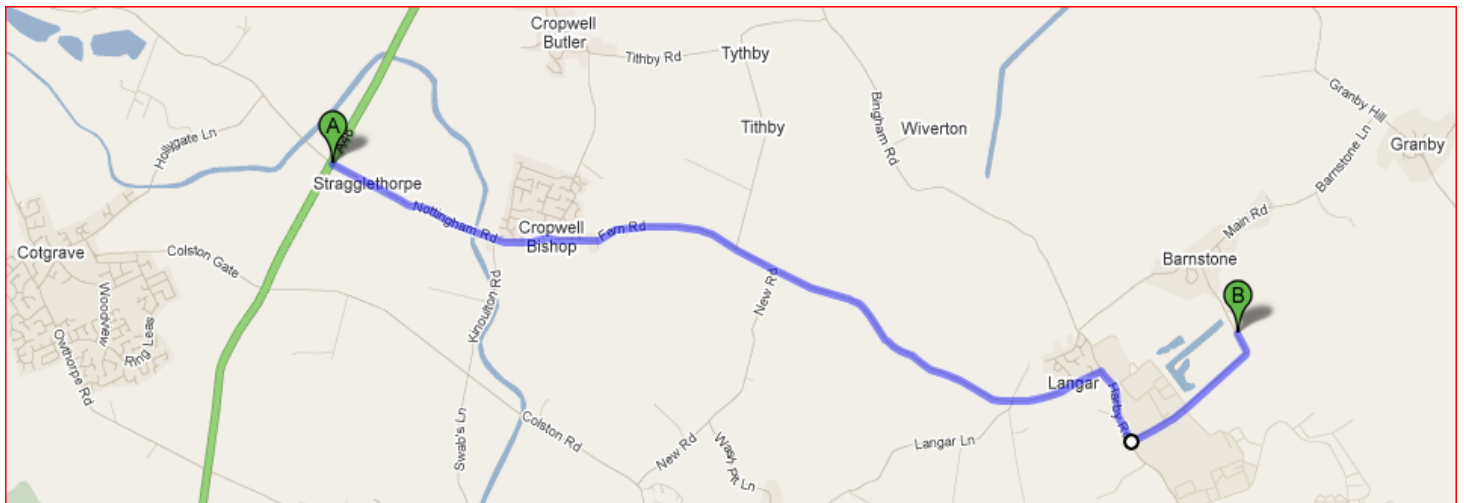
Follow the B road through Cropwell Bishop to Langar – Approx. 4 miles

At the T junction in Langar, turn right.

As you leave Langar, turn left onto Coach Gap Lane, towards the Wildflower Farm.

Follow this road past the buildings for just over ½ mile, and follow the road to the left. **Beware of the speed bumps**

Belvoir Archers shooting field will be on your left just before Lafarge Cement Works.



THERE IS NO ACCESS TO BELVOIR ARCHERS FROM BARNSTONE VIA WORKS LANE.

PARK IN THE CARPARK ON THE RIGHT NEXT TO BARNSTONE COUNTRY CLUB.
NO PARKING ON THE SIDE OF THE ROAD, LARGE CONSTRUCTION TRAFFIC USE THE ROADS BETWEEN
LAFARGE CEMENT WORKS AND COACH GAP LANE